


# New York State Geological Association

## 76<sup>th</sup> Annual Meeting FieldTrip Guidebook



Edited by Robert Badger

Hosted by SUNY Potsdam  
September 17-19, 2004

# **Field Trip Guidebook for the 76<sup>th</sup> Annual Meeting of the New York State Geological Association**

**September 17-19, 2004**

**Hosted by SUNY Potsdam  
Potsdam, New York**



THE STATE UNIVERSITY OF NEW YORK

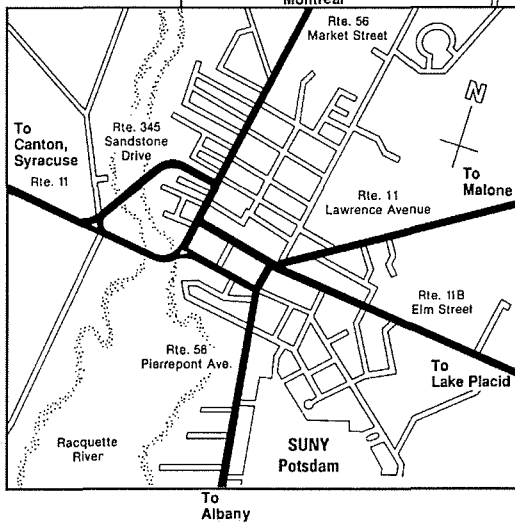
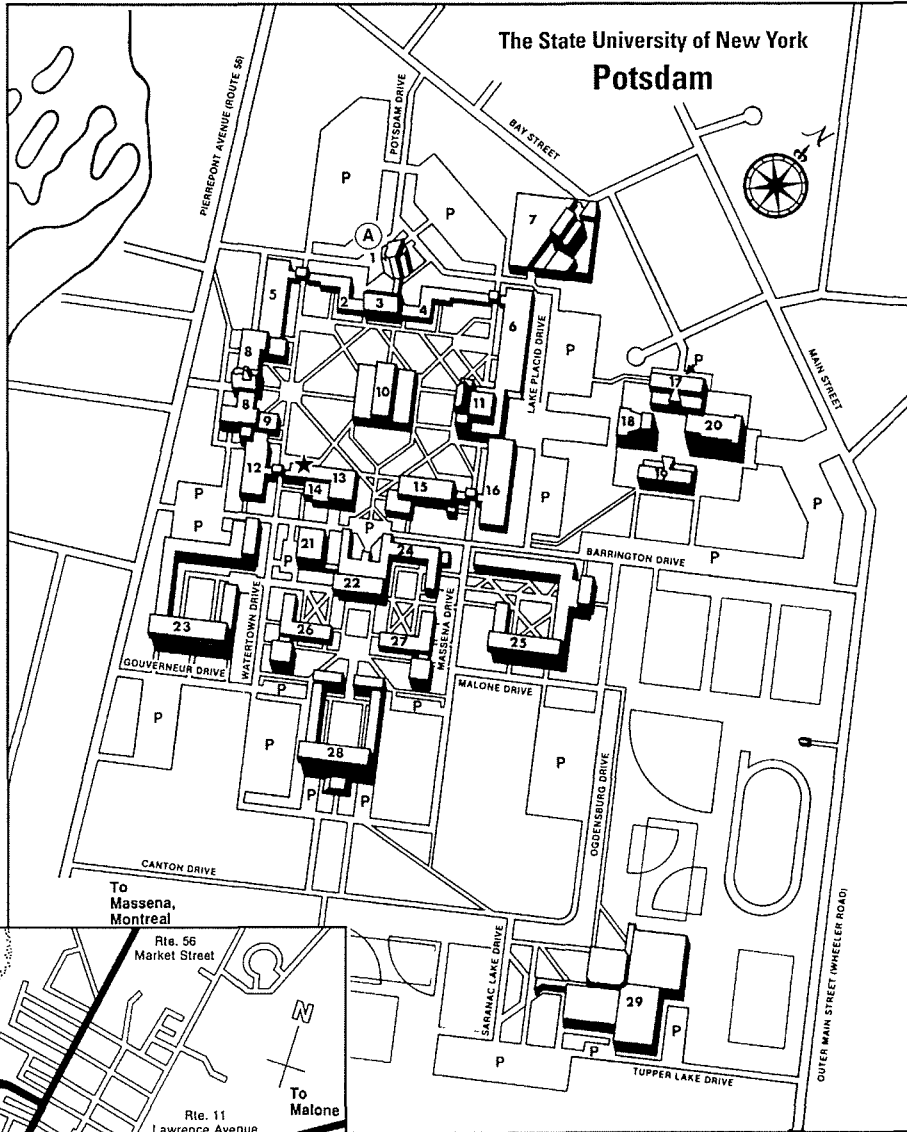
## **Potsdam**

**Edited by  
Robert L. Badger**

This guidebook was published by the New York State Geological Association.  
ISSN 1061-8724

Additional copies may be obtained from the Publications Manager of the NYSGA:

William Kelly  
New York State Museum/Geological Survey  
3140 Cultural Education Center  
Albany, NY 12230  
wkelly@mail.nysed.gov



- |                                     |                                |                    |  |
|-------------------------------------|--------------------------------|--------------------|--|
| (A) Admissions Office, Raymond Hall | 13 Dunn Hall                   | 4 MacVicar Hall    | 17 Schuette Hall                               |
| 19 Bishop Hall                      | 14 Dunn Recital Hall           | 29 Maxcy Hall      | 24 Sisson Hall                                 |
| 28 Bowman Hall                      | 5 Flagg Hall                   | 11 Merritt Hall    | 18 Snell Music Theater                         |
| 12 Brainerd Hall                    | 20 Hosmer                      | 2 Morey Hall       | 15 Stowell Hall                                |
| 3 Carson Theater                    | ★ Information-Concert Hall     | P Parking          | 21 Thatcher Hall                               |
| 9 College Theater                   | ★ University Police, Dunn Hall | 1 Raymond Hall     | 16 Timmerman Hall                              |
| 22 College Union                    | 6 Kellas Hall                  | 8 Satterlee Hall   | 26 Van Housen Hall                             |
| 10 Crumb Memorial Library           | 25 Knowles Hall                | 7 Service Building | <b>All buildings accessible to handicapped</b> |
| 27 Draime Hall                      | 23 Lehman Hall                 |                    |  |

## Table of Contents

<u>Trip #</u>	<u>Title and Author</u>	<u>Page</u>
F-1	<b>STROMATOLITES AND ASSOCIATED BIOGENIC STRUCTURES IN CAMBRIAN AND ORDOVICIAN STRATA IN AND NEAR OTTAWA, ONTARIO</b> Al Donaldson and Jeff Chiarenzelli	1- 20
W-1	<b>GEOPHYSICS WORKSHOP: EXPLORING THE SHALLOW SUBSURFACE USING GEOPHYSICS</b> Frank Revetta	21-62
A-1	<b>PRE-CAMBRIAN BASEMENT AND CAMBRIAN-ORDOVICIAN STRATA, AS DISPLAYED IN THREE PROVINCIAL PARKS OF CANADA</b> Al Donaldson and Jeff Chiarenzelli	63-78
A-2	<b>CLASSICAL TEACHING SITES IN THE ST. LAWRENCE VALLEY</b> John Bursnall and Cathy Shradly	79-90
A-3	<b>THE LEMIEUX LANDSLIDE, CASSELMAN, ONTARIO</b> Steve Robinson	91-106
A-4	<b>WORKING ACROSS THE DISCIPLINES: BIOLOGY, ART AND GEOLOGY MEET AT THE ADIRONDACK HIGHLANDS- LOWLANDS BOUNDARY</b> William L. Romey, Lucretia Romey and William L. Romey	107-116
A-5	<b>THE NATURE AND TECTONIC SIGNIFICANCE OF THE CARTHAGE COLTON SHEAR ZONE: ADIRONDACK MOUNTAINS, NEW YORK</b> Eric Johnson	117-142
A-6	<b>CORDIERITE-BEARING GNEISSES IN THE WEST-CENTRAL ADIRONDACK HIGHLANDS</b> Frank Florence, Bob Darling, Phil Whitney and Greg Lester	143-152
A-7	<b>THE POWERS FARM UVITE LOCALITY: A DAY IN THE FIELD AT THIS CLASSIC MINERAL OCCURRENCE</b> Mike Walter and Bill deLorraine	153-158
W-2	<b>SEISMOLOGY WORKSHOP: EARTHQUAKES IN NORTHERN NEW YORK AND THE POTSDAM SEISMIC NETWORK</b> Frank Revetta	159-168
A-8	<b>A TOUR OF DAMAGE SITES AND A PROPOSED EPICENTER FOR THE CORNWALL-MASSENA EARTHQUAKE OF 1944</b> (afternoon trip for Workshop W-2) Gary Nottis	169-190

B-1	<b>SINISTRAL TRANSPRESSION IN CENTRAL AND SOUTHERN ADIRONDACK MASSIF: A TRANSECT FROM THE SNOWY MOUNTAIN DOME TO THE PISECO LAKE SHEAR ZONE</b> Dave Valentino, Gary Solar, Jeff Chiarenzelli, Alex Gates, Paul Freyer and Rachel Price	191-220
B-2	<b>METAMORPHIC PETROGRAPHY BETWEEN TUPPER LAKE AND BLUE MOUNTAIN LAKE, ADIRONDACK MOUNTAINS</b> Robert Badger and Jim Carl	221-240
B-3	<b>EXCURSION TO CLIMB MOUNT ARAB IN THE ADIRONDACK MOUNTAINS NEAR TUPPER LAKE</b> Bill Kirchgasser	241-258
B-4	<b>MINERAL COLLECTING AT BENSON MINES, STAR LAKE</b> Michael Whitton	259-262
B-5	<b>INITIAL DEGLACIATION OF THE ADIRONDACK MOUNTAINS AND DEVELOPMENT OF THE FULTON CHAIN LAKES</b> G. Gordon Connally and Donald H. Cadwell	263-282
W-3	<b>INTRODUCTION TO THE SCANNING ELECTRON MICROSCOPE</b> Neal O'Brien	283
W-4	<b>GEOPHYSICS WORKSHOP: EXPLORING THE SHALLOW SUBSURFACE USING GEOPHYSICS (REPEAT OF W-1)</b> Frank Revetta	21-62